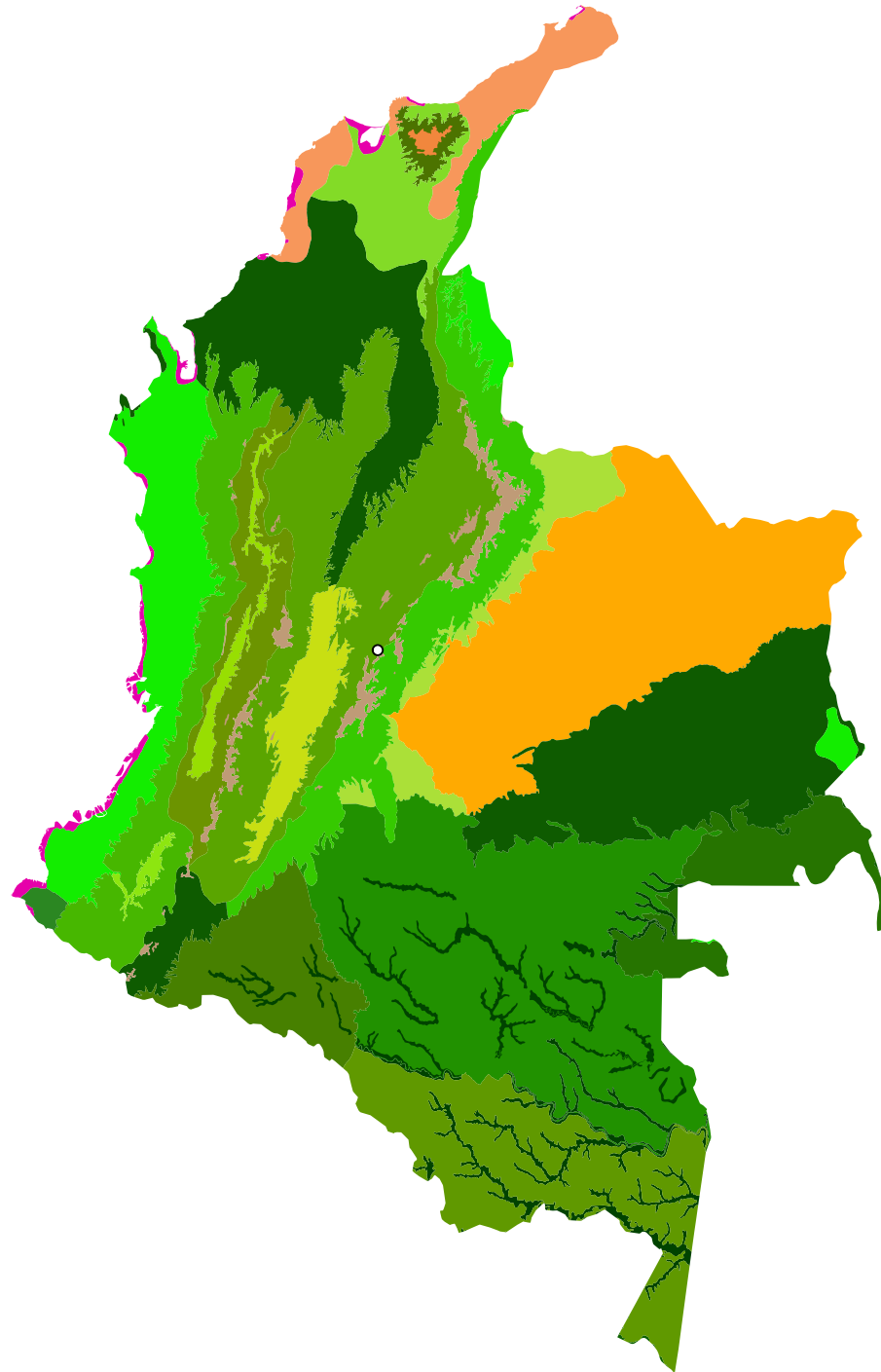


Colombia






































Colombia

LEGEND

○ Previously sampled Malaise trap site

Ecoregion

- | | | | |
|---|---|---|----------------------------------|
|  | Amazon–Orinoco–Southern Caribbean mangroves |  | Magdalena Valley dry forests |
|  | Apure–Villavicencio dry forests |  | Magdalena Valley montane forests |
|  | Caqueta moist forests |  | Napo moist forests |
|  | Catatumbo moist forests |  | Negro–Branco moist forests |
|  | Cauca Valley dry forests |  | Northern Andean páramo |
|  | Cauca Valley montane forests |  | Northwest Andean montane forests |
|  | Cayos Miskitos–San Andrés and Providencia moist forests |  | Patía valley dry forests |
|  | Central American dry forests |  | Purus várzea |
|  | Chocó–Darién moist forests |  | Rio Negro campinarana |
|  | Cordillera Oriental montane forests |  | Santa Marta montane forests |
|  | Eastern Cordillera Real montane forests |  | Santa Marta páramo |
|  | Eastern Panamanian montane forests |  | Sinú Valley dry forests |
|  | Guajira–Barranquilla xeric scrub |  | Solimões–Japurá moist forests |
|  | Guianan piedmont moist forests |  | South American Pacific mangroves |
|  | Iquitos várzea |  | Southwest Amazon moist forests |
|  | Japurá–Solimões–Negro moist forests |  | Venezuelan Andes montane forests |
|  | Llanos |  | Western Ecuador moist forests |
|  | Magdalena–Urabá moist forests | | |